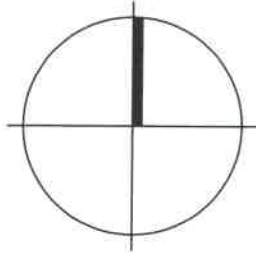
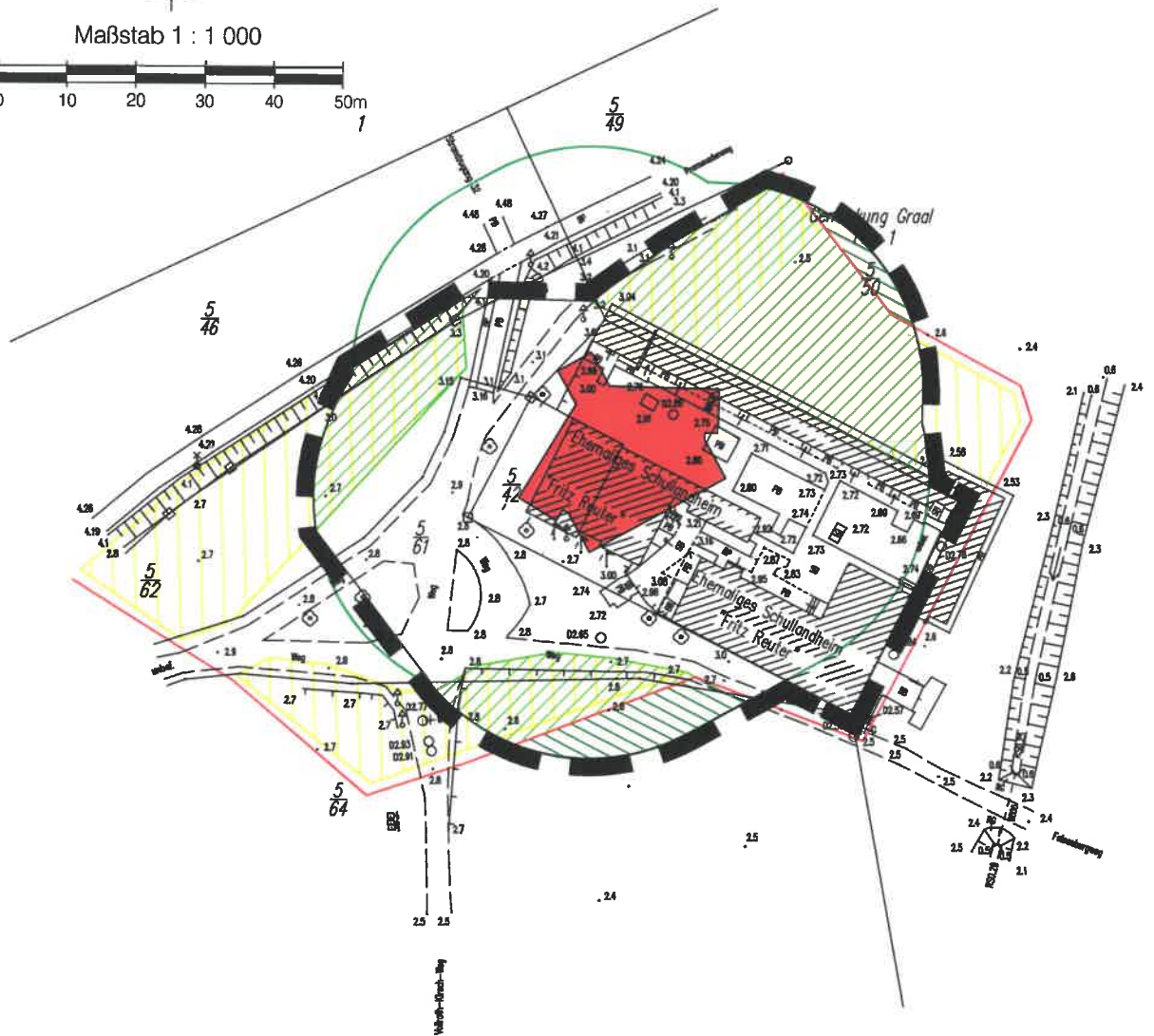
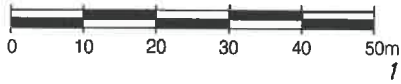



Anlage 1



Maßstab 1 : 1 000



betroffener Niederwald  
ca. 1574 m<sup>2</sup>



betroffener Hochwald  
ca. 246 m<sup>2</sup>



vorläufiger Geltungsbereich B-Plan

# Lageplan

(betr. B-Plan Nr. 18 der Gemeinde Graal-Müritz)



Rostock, 21.02.2018